





BEINNEUN 2 WIND FARM

Viewpoint 6
A82 at Newtown

This viewpoint is located in a track entrance on the east side of the A82 opposite the construction site at Newtown.

Grid Ref: 235461 805134
 Distance to nearest turbine: 8978m
 AOD: 58m

-  65.5° photomontage, baseline and wireline
-  39.6° photomontage
-  27.0° photomontage



Drawing No: ABS-0042-VP6	Drawn By: IF	QA: ME	Date: 2025-07-29
Scale: 1:25,000	Drawing Size: A3	Revision: 00	

Coordinate System: OSGB36 / British National Grid



Contains OS data © Crown copyright and database rights 2025 [Ordnance Survey License AC0000808122]



PHOTOMONTAGE

Viewpoint 6: A82 at Newtown

Distance to nearest turbine: 8978m Camera: Nikon D750 Focal length: 50mm vertical (27°) x 28mm horizontal (65.5°) Camera height: 1.5m AGL Date: 10/01/2025 Time: 11:30

The images contained on this page and the following page are not representative of scale and distance from the actual viewpoint and show the wind farm development in its wider landscape context only.




EXISTING VIEW

Viewpoint 6: A82 at Newtown

Distance to nearest turbine: 8978m Camera: Nikon D750 Focal length: 50mm vertical (27°) x 28mm horizontal (65.5°) Camera height: 1.5m AGL Date: 10/01/2025 Time: 11:30

12 10 15 19 11 14 13 18 16 17



WIRELINE



Viewpoint 6: A82 at Newtown

Distance to nearest turbine: 8978m Camera: Nikon D750 Focal length: 50mm Camera height: 1.5m AGL Date: 10/01/2025 Time: 11:30

When viewed at a comfortable arm's length (approx. 500mm), this printed image is representative of our detailed central vision, but is not representative of scale and distance.



Viewpoint 6: A82 at Newtown

Distance to nearest turbine: 8978m Camera: Nikon D750 Focal length: 75mm Camera height: 1.5m AGL Date: 10/01/2025 Time: 11:30

When viewed at a comfortable arm's length (approx. 500mm), this printed image is representative of our detailed central vision, but is not representative of scale and distance.